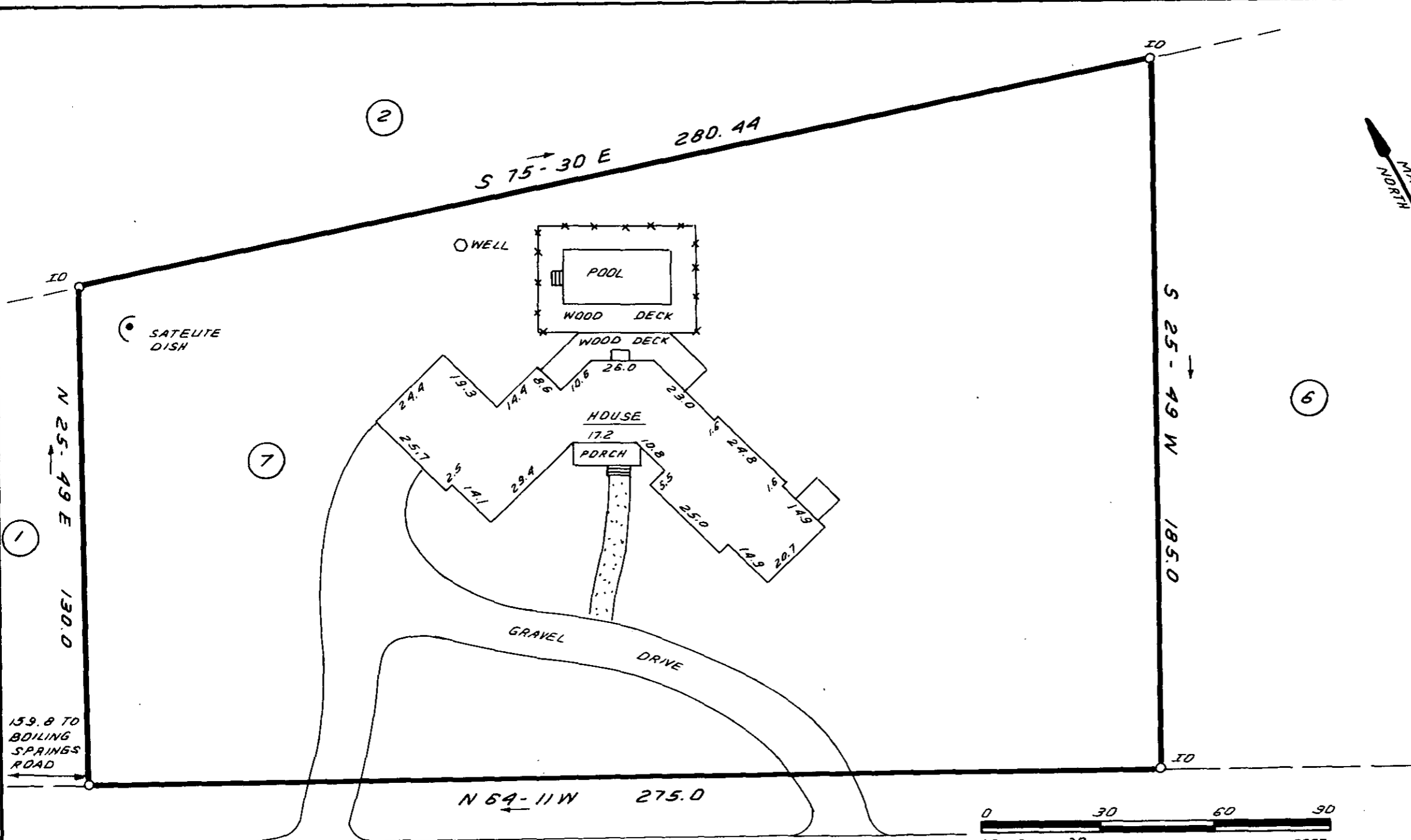



MICROFILMED

FILED
GREENVILLE CO., S.C.
AUG 12 10 47 AM '85
DONNIE S. TANKERSLEY
R.M.C.



OLD BOILING SPRINGS ROAD

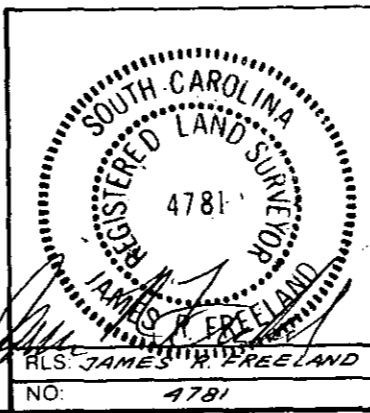


AUG 12 1985

11-5-80

4965 ✓

THIS IS TO CERTIFY THAT THE PROPERTY SHOWN ON THIS PLAT WAS SURVEYED UNDER MY DIRECT SUPERVISION. PROPERTY LINES AND IMPROVEMENTS SHOWN ARE LOCATED CORRECTLY AND THAT NO VISIBLE ENCROACHMENTS EXIST UNLESS OTHERWISE SHOWN. THIS PROPERTY IS NOT LOCATED IN A DESIGNATED FLOOD HAZARD AREA.



**STATE OF SOUTH CAROLINA
GREENVILLE COUNTY**

QUAIL RIDGE
SEC. 3, LOT 6
PROPERTY OF
BETTY H. GARRETT

FREELAND & ASSOCIATES
Engineers • Land Surveyors
318 WEST STONE AVENUE.
GREENVILLE, S.C.
(803) 271-4924

PLAT BOOK	59-30
DEED BOOK	1079-379
TAX MAP	534.2-1-31.8
PARTY CHIEF	J. S.
DRAWN	B.R.
DATE	7-31-85
DWG. NO.	13524

5010 -- 1 AUI285 728 5.0001

THE PRINT MACHINE, INC. N61705